Sótano Rio Oculto de Carlota

Hidden River Pit of Carlota

Municipio (municipality) de San Bartolomé Ayautla
Oaxaca, México

LENGTH / LONGITUD: 264.3 m (867.2')
DEPTH / PROFUNDIDAD: 60 m (196.9')

PROYECTO SIERRA MAZATECA
Ron Adams
Marion Akers
Simon Akers
Tony Akers
Aida Ferreira
Thomas Hawkins
Rand Heazlitt
David Santiago Fernandez

Dates of Survey: 1/27/18, 1/7/19, 1/17/19

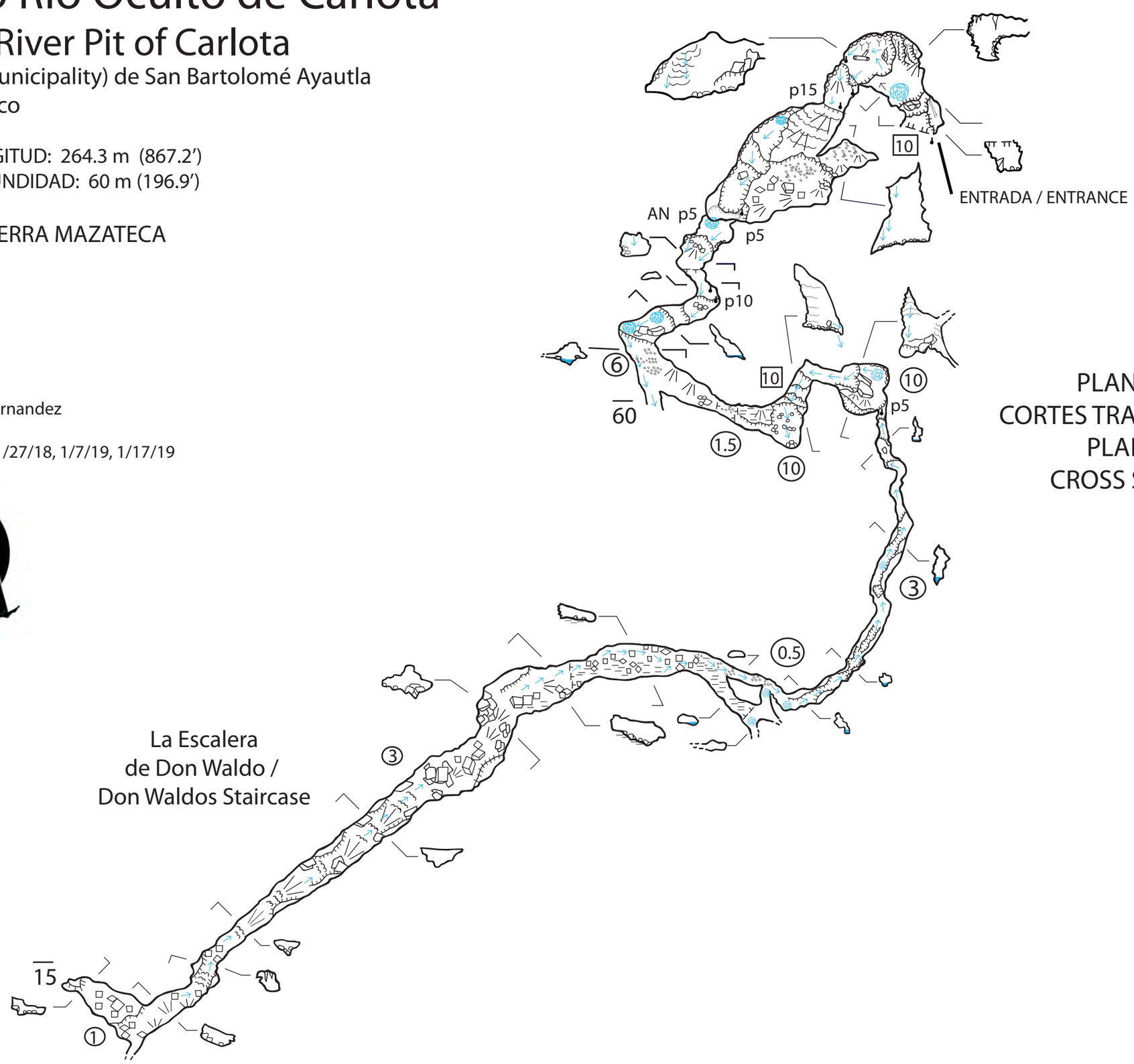

PLANTA CON
CORTES TRANSVERSALES /
PLAN WITH
CROSS SECTIONS

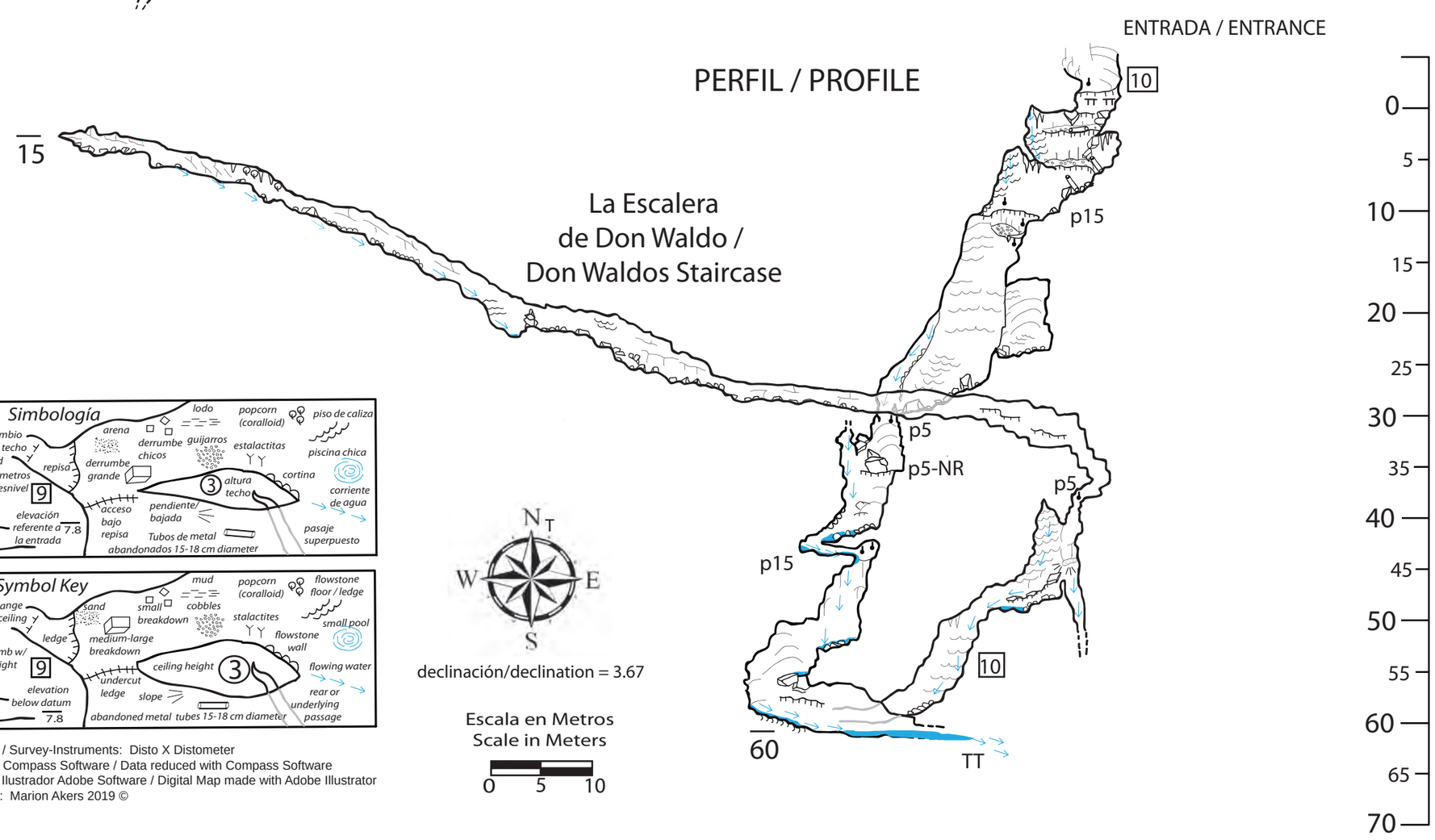

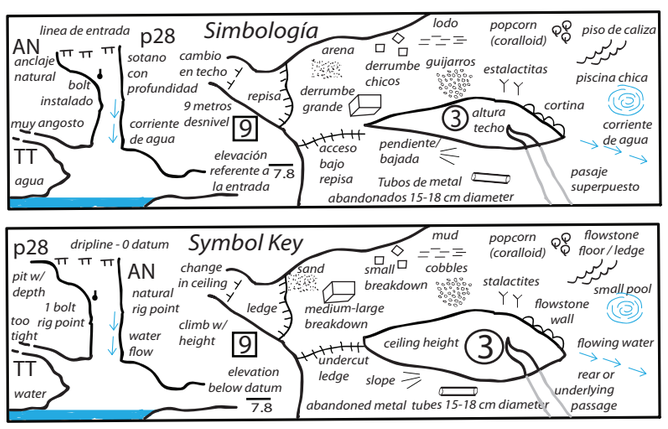

declinación/declination = 3.67

Escala en Metros
Scale in Meters

0 5 10

Instrumento de topografia / Survey-Instruments: Disto X Distometer
Datos reducidos utilizando Compass Software / Data reduced with Compass Software
Mapa digital realizado con Ilustrador Adobe Software / Digital Map made with Adobe Illustrator
Cartografía / Cartographer: Marion Akers 2019 ©