

Sótano Helecho Arborescente

Tree Fern Pit

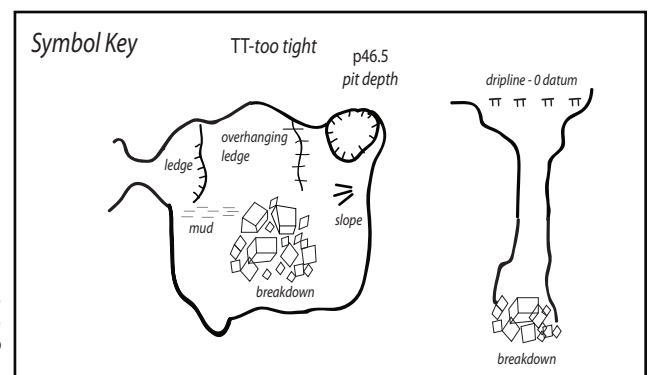

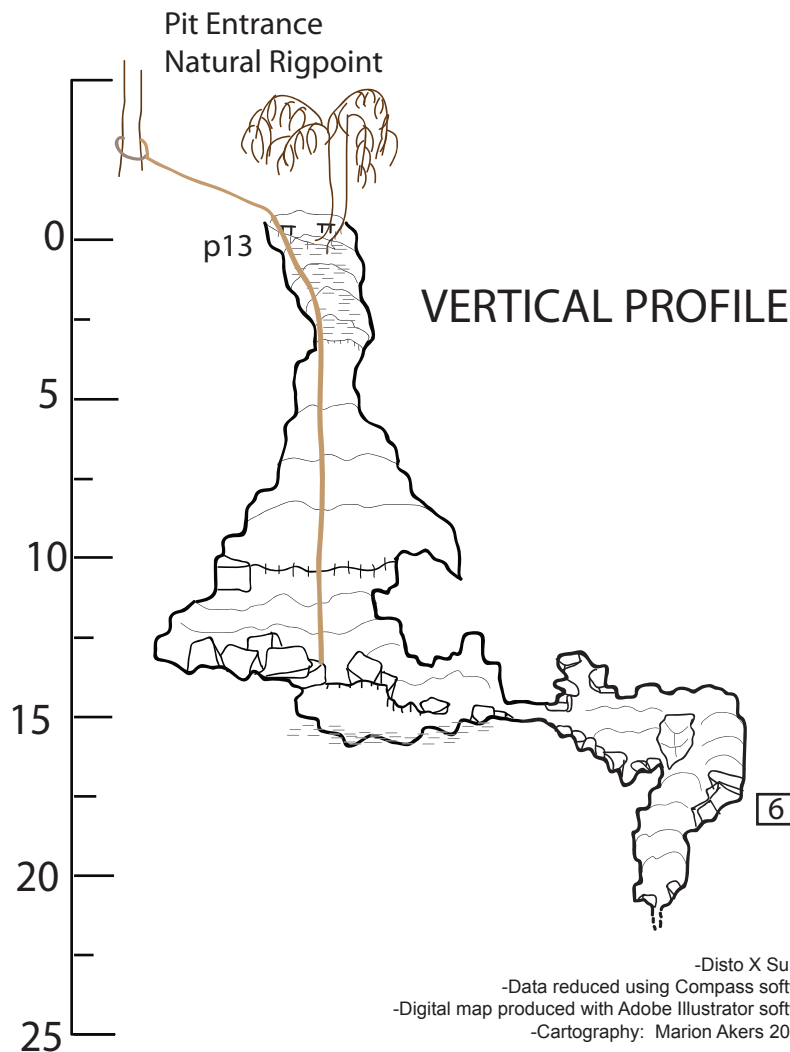
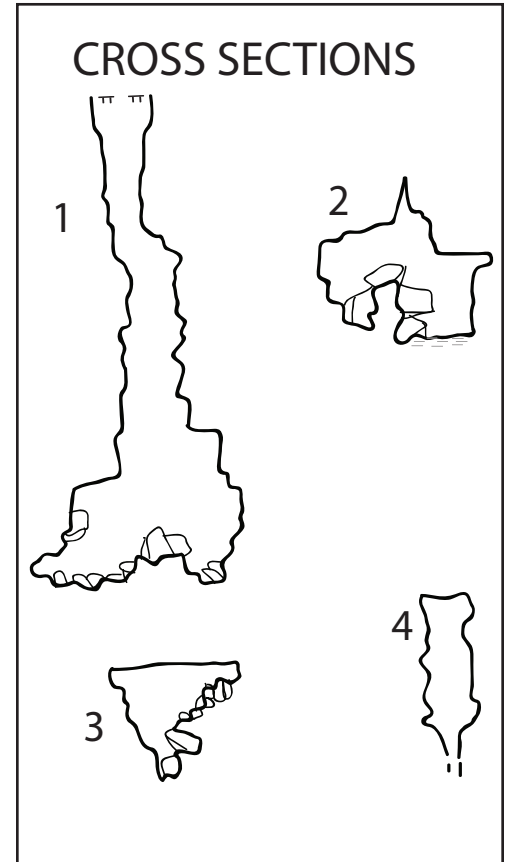
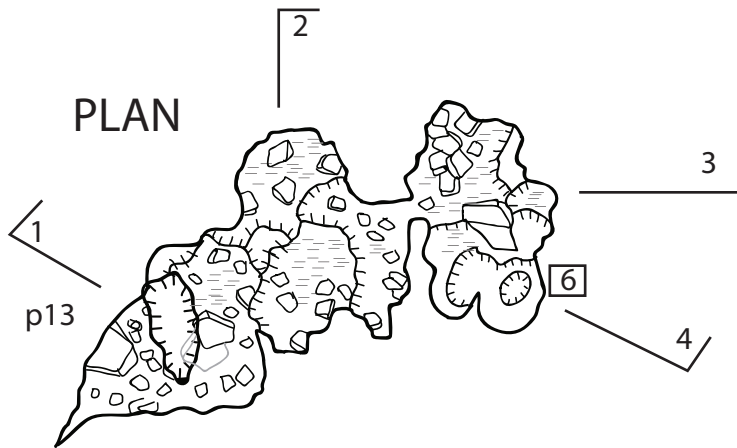
Municipal Region: San Juan Coatzospam
Oaxaca, Mexico

Horizontal Length - 26.1 meters

Vertical Depth - 21.3 meters

PROYECTO SIERRA MIXTECA

Marion Akers
Tony Akers
Rand Heazlitt



-Disto X Survey
-Data reduced using Compass software
-Digital map produced with Adobe Illustrator software
-Cartography: Marion Akers 2018 ©