

Sótano de los Arboles Caidos

Log Jam Pit

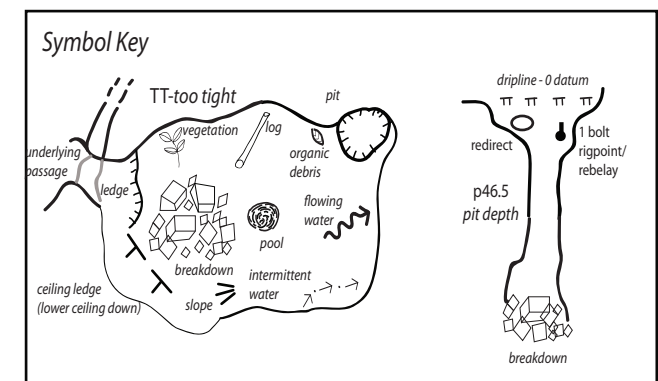
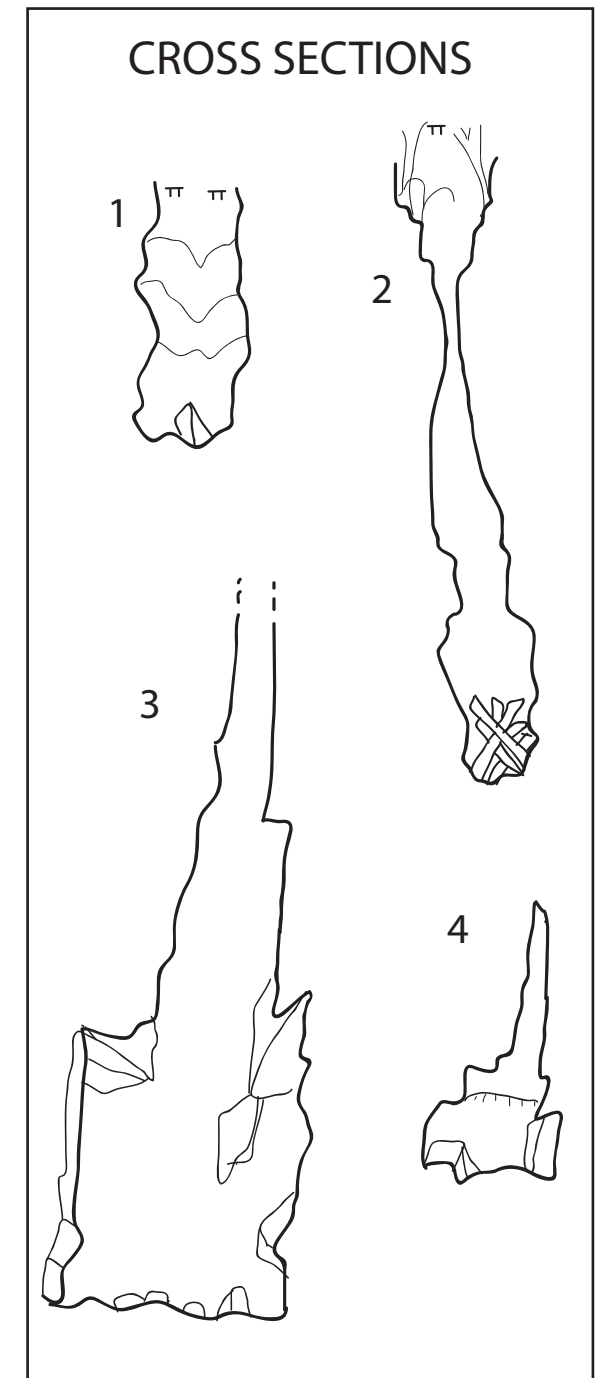
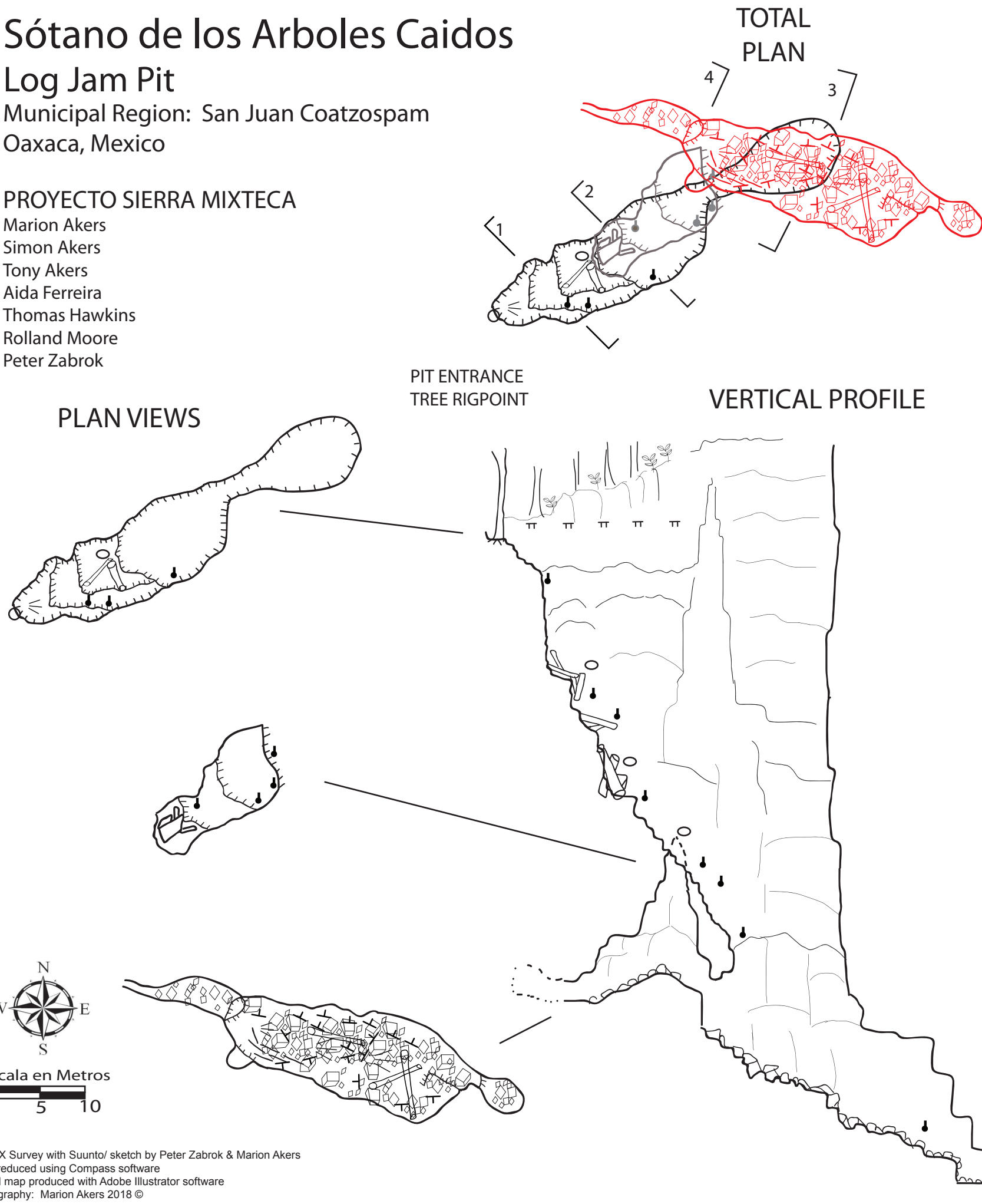
Municipal Region: San Juan Coatzospam
Oaxaca, Mexico

PROYECTO SIERRA MIXTECA

Marion Akers
Simon Akers
Tony Akers
Aida Ferreira
Thomas Hawkins
Rolland Moore
Peter Zabrok

Horizontal Length - 82.6 meters

Vertical Depth - 71.8 meters



-Disto X Survey with Suunto/ sketch by Peter Zabrok & Marion Akers
-Data reduced using Compass software
-Digital map produced with Adobe Illustrator software
-Cartography: Marion Akers 2018 ©