

Sótano el Mero Hoyo

Horizontal Length - 75.9 meters

Vertical Depth - 157.4 meters

Municipal Region: San Juan Coatzospam, Oaxaca, Mexico

Proyecto Sierra Mixteca

Explored January 12-14, 2018 by:

Marion Akers

Simon Akers

Tony Akers

Jorge Barrera

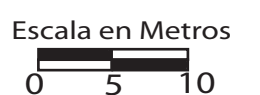
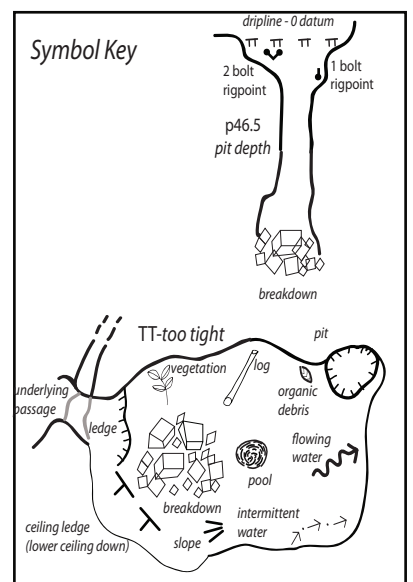
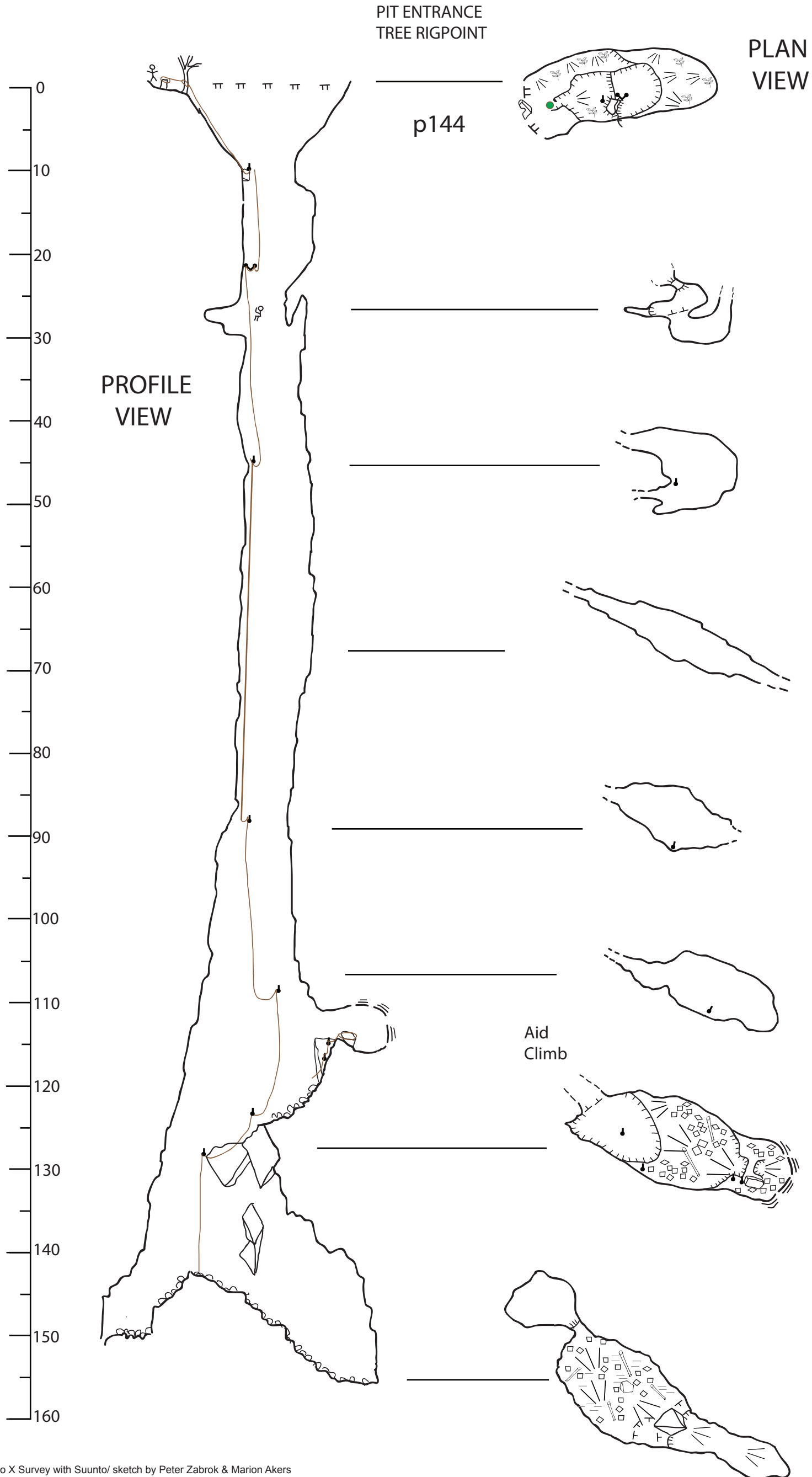
Aida Ferreira

Thomas Hawkins

Rand Heazlitt

Rolland Moore

Peter Zabrok



-Disto X Survey with Suunto/ sketch by Peter Zabrok & Marion Akers
 -Data reduced using Compass software
 -Digital map produced with Adobe Illustrator software
 -Cartography: Marion Akers 2018 ©